

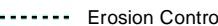


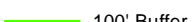






Restoration Area A
(20' long x 10' wide x 10' deep)

Restoration Area B
(Excavated to 5' depth)

Legend

-  Wells
-  Borings
-  Erosion Control
-  Bank
-  50' Buffer
-  100' Buffer
-  Restoration Area A (20' long x 10' wide x 10' deep)
-  Restoration Area B (Excavated to 5' depth)

Tighe & Bond
Engineers | Environmental Specialists

Based on MassGIS Color Orthophotography (2014).

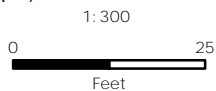


FIGURE 3
EXISTING CONDITIONS

Barnstable County Fire & Rescue Training Facility
155 South Flintrock Road
Hyannis, Massachusetts

August 2016